

San Millán Yuso and Suso Monasteries

1. World Heritage Property Data

1.1 - Name of World Heritage property




San Millán Yuso and Suso Monasteries

1.2 - World Heritage property details

1.3 - Geographic information table

Name	Coordinates	Property (ha)	Buffer zone (ha)	Total (ha)	Inscription year
	0 / 0	?	?	?	
	0 / 0	?	?	?	
Yuso Monastery and Monastic Kitchen Gardens	42.326 / -2.865	18.9	266.24	285.14	1997
Suso Monastery and Archaeological Sites	42.329 / -2.873	0.11	?	0.11	1997
Total (ha)		19.01	266.24	285.25	

1.4 - Map(s)

Title	Date	Link to source
San Millán Yuso and Suso Monasteries - Map showing Yuso	1996	
San Millán Yuso and Suso Monasteries - Map showing Suso	1996	
San Millán Yuso and Suso Monasteries - Map of inscribed property	2016	

Comment

The maps of the property are currently being updated in the framework of the Restrospective Inventory initiative at the request of the World Heritage Center by letter of 16th December 2022.

1.5 - Web and Social Media data of the property (if applicable)

1. [San Millán \(VirtualCom - only in spanish\)](#)
2. [Ministerio de Educación, Cultura y Deporte \(in Spanish\)](#)

Comment

<http://monasteriodesanmillan.com/> <https://www.fsanmillan.es/>

2. Other Conventions/Programmes under which the World Heritage property is protected (if applicable)

2.1 - Records indicate that your World Heritage property (in whole or in part) is designated and/or protected under the Conventions/programmes shown in the prefilled table below. Please check and amend as necessary.

		The World Heritage property (in whole or in part) <u>is</u> designated and/or protected under this convention/programme	The World Heritage property (in whole or in part) <u>is not</u> designated and/or protected under this convention/programme
2.1.1	International Register of Cultural Property under Special Protection (1954 Hague Convention for the Protection of Cultural Property in the Event of Armed Conflict)		×
2.1.2	List of Cultural Property under Enhanced Protection (Second Protocol to the 1954 Hague Convention for the Protection of Cultural Property in the Event of Armed Conflict)		×
2.1.3	The List of Wetlands of International Importance (The Ramsar List) (Convention on Wetlands of International Importance (Ramsar Convention))		×
2.1.4	World Network of Biosphere Reserves Man and the Biosphere (MAB) Programme		×
2.1.5	Global Geoparks Network UNESCO Global Geoparks		×

2.2 - Please provide comments on 2.1 if necessary

2.3 - Do your national authorities intend to request the granting of Enhanced Protection (if relevant) under the Second Protocol to the 1954 Hague Convention for the Protection of Cultural Property in the Event of Armed Conflict for the World Heritage property in the next three years?

Not applicable

2.4 - Do your national authorities intend to designate whole or part of the World Heritage property for inclusion in the List of Wetlands of International Importance (The Ramsar List), if relevant, in the next three years?

Not applicable

2.5 - Do your national authorities intend to designate whole or part of the World Heritage property as a Man and Biosphere Reserve (if relevant) in the next three years?

Not applicable

2.6 - Do your national authorities intend to apply for whole or part of World Heritage property to be designated as a UNESCO Global Geopark (if relevant) in the next three years?

Not applicable

2.7 - Please indicate the level of cooperation at property level between designations under different Conventions/Programmes

2.7.1	1954 Hague Convention for the Protection of Cultural Property in the Event of Armed Conflict	
2.7.1	There is no contact with the Focal Point(s) of this designation/programme.	✕
2.7.2	The World Heritage Site Manager occasionally communicates with the Focal Point(s) of this designation/programme.	
2.7.3	The World Heritage Site Manager regularly communicates with the Focal Point(s) of this designation/programme.	
2.7.4	The World Heritage Site Manager also manages this designation/programme.	
2.7.2	Second Protocol to the 1954 Hague Convention for the Protection of Cultural Property in the Event of Armed Conflict	
2.7.1	There is no contact with the Focal Point(s) of this designation/programme.	✕
2.7.2	The World Heritage Site Manager occasionally communicates with the Focal Point(s) of this designation/programme.	
2.7.3	The World Heritage Site Manager regularly communicates with the Focal Point(s) of this designation/programme.	
2.7.4	The World Heritage Site Manager also manages this designation/programme.	
2.7.3	Convention on Wetlands of International Importance (Ramsar Convention)	
2.7.1	There is no contact with the Focal Point(s) of this designation/programme.	✕
2.7.2	The World Heritage Site Manager occasionally communicates with the Focal Point(s) of this designation/programme.	
2.7.3	The World Heritage Site Manager regularly communicates with the Focal Point(s) of this designation/programme.	
2.7.4	The World Heritage Site Manager also manages this designation/programme.	
2.7.4	Man and the Biosphere (MAB) Programme	
2.7.1	There is no contact with the Focal Point(s) of this designation/programme.	✕
2.7.2	The World Heritage Site Manager occasionally communicates with the Focal Point(s) of this designation/programme.	
2.7.3	The World Heritage Site Manager regularly communicates with the Focal Point(s) of this designation/programme.	
2.7.4	The World Heritage Site Manager also manages this designation/programme.	
2.7.5	UNESCO Global Geoparks	
2.7.1	There is no contact with the Focal Point(s) of this designation/programme.	✕
2.7.2	The World Heritage Site Manager occasionally communicates with the Focal Point(s) of this designation/programme.	
2.7.3	The World Heritage Site Manager regularly communicates with the Focal Point(s) of this designation/programme.	
2.7.4	The World Heritage Site Manager also manages this designation/programme.	

2.8 - Please add any further comments on cooperation with the other designation(s)/programme(s)

2.9 - Are you aware of any elements associated with the World Heritage property that have been inscribed on the Representative List of the Intangible Cultural Heritage?

No

2.10 - Please list any elements associated with the World Heritage property inscribed under the Convention for the Safeguarding of the

Intangible Cultural Heritage of which you are aware

2.11 - Are you aware of any documentary heritage listed under the Memory of the World Programme associated with the World Heritage property?

No

2.12 - Please list any documentary heritage associated with the World Heritage property listed under the Memory of the World Programme of which you are aware.

3. Statement of Outstanding Universal Value

3.1 - Statement of Outstanding Universal Value for the property as adopted by the World Heritage Committee

Statement of Outstanding Universal Value

Brief synthesis

San Millán Yuso and Suso Monasteries are located in the Autonomous Community of La Rioja, in the north of Spain. The property has an area of 19 hectares with a buffer zone. Because of the identification and inter-relationship of the two monasteries with elements of the Moorish, Visigothic, Mediaeval, Renaissance and Baroque styles, the architecture and the natural landscape bring together highly significant periods in the history of Spain.

In the mid-6th century, Saint Millán settled in a religious site – now the Monastery of Suso – on the flanks of the Cogolla or Distercios hills, where he was joined by other eremitic monks to found the Cogolla Community. It became, with time, a place of pilgrimage. A beautiful Romanesque church was erected in Suso, which stands intact to the present day, in honour to this saint. Subsequently, in 1503 King Garcia Sanchez of Najera ordered the construction of the Monastery of Yuso – meaning “lower” or “below” – on land below the Suso Monastery, which is where the monks continue the activities initiated in the Monastery of Suso. These continue to the present day.

The Monastery of Suso is comprised of a series of hermits' caves, a church, and an entrance porch or narthex. The caves, originally used by the monks, are cut into the southern slope of the mountain. The current uncommon shape and orientation date back to the rebuilding carried out in the 16th century, which extended the Moorish structure and thus included the rear portico inside the church. Archaeological excavations in advance of the consolidation work on the west side of the church have revealed the foundations of a number of other monastery buildings. Research has also helped in identifying the location of caves used by the coenobites on the hillside above and around the church. The main buildings of the Monastery of Yuso, next to the modern village and below the Monastery of Suso, cluster around a small cloister known as the Canons' Cloister (*Patio de la Luna*) and the main cloister, named after San Millán. The latter has two storeys. The lower storey is open and roofed with star-ribbed vaulting, and the upper storey is enclosed and houses the museum.

The Spanish language was “born” in the Monasteries of San Millán de Suso and San Millán de Yuso, and therefore they represent an essential part of the history of humanity. The *Codex Aemilianensis 60* was written in the Suso scriptorium during the 9th and 10th centuries by one of the monks, who added marginal notes in Castilian and Basque, along with a prayer in Castilian, to clarify passages in the Latin text; this is the first known example of written Spanish. It was in this monastery, during the 13th century, that Gonzalo de Berceo wrote his first poems in Castilian in one of the church's porticoes. The Suso Monastery is of great cultural interest so far as the early development of monasticism in Europe is concerned, since it represents the transition from an eremitic to a cenobitic community vividly in material terms. The continued survival of the community to the present day in the Yuso Monastery gives a very full picture of the trajectory of European monasticism.

Since the Monastery was founded in the 6th century by San Millán and his disciples, this site has been a centre of culture, history and religion for the north of Spain and the rest of the country. This religious site was strongly supported by the Royal House of Navarre, as well as by the Counts, Kings and Queens of Castile, during the 10th and 11th centuries. Of great universal associative importance is the fact that the Spanish language, one of the most common in the whole world today, was first written down here.

Criterion (ii): The monasteries of Suso and Yuso at San Millán de la Cogolla are exceptional testimony to the introduction and continuous survival of Christian monasticism, from the 6th century to the present day.

Criterion (iv): Because of the identification and relationship of the two monasteries with elements of the Moorish, Visigothic, Mediaeval, Renaissance and Baroque styles, the architecture and the natural landscape exemplify highly significant periods in the history of Spain.

Criterion (vi): The property is also of outstanding associative significance as the birthplace of the modern written and spoken Spanish language.

Integrity

The two monasteries are contained within the boundaries of the property. The Romanesque Monastery of Suso has been the subject of a series of restoration and preservation programmes since 1935. It has mostly recovered its 12th-century appearance and has equipment that controls the humidity, which is a potential issue for its stability due to its location on a sloped hillside.

The Monastery of Yuso has been subject of very few preservation and restoration interventions, all of which have been performed in accordance with the Venice Charter. The adaptation of part of the Monastery for its use as a hotel and centre for the study of the Spanish language has been minimal and performed respectfully, with the aim of not distorting the aspect or environment of the complex as a whole.

Since 1997, when the Monasteries of Yuso and Suso in San Millán de la Cogolla were inscribed on the World Heritage List, strict criteria have been followed in the interventions carried out on the Monasteries and their surroundings, thus maintaining at all times the exceptional values for which they were inscribed on the World Heritage List.

The periodic and continued geotechnical and environmental studies control the Monasteries' surroundings by minimising their possible deterioration. All this, in addition to a management system that involves reduced visits and the prohibition of road traffic in the surroundings of the Monastery of Suso, have permitted the Monasteries to maintain the exceptional values for which they were inscribed on the World Heritage List.

Authenticity

The level of authenticity at both monasteries is high. Work done at the Suso Monastery has been directed solely towards the clearance of debris and removal of later elements so as to restore the church to its 13th century form. It might be argued that this has been to some extent contrary to the provisions of the 1964 Venice Charter. However, a study of photographs from the pre-restoration period shows the later additions to have been of low cultural quality and disfiguring; their impact on the core structure was also superficial.

At the Yuso Monastery conservation and restoration interventions have been minimal, and consonant with the principles of the Charter. Adaptations to use part of the monastery as a hotel and as a centre for the study of the Spanish language through CILENGUA (The International Research Centre of the Spanish Language), created in 2005 located in one of the Monastery's wings, have been discreetly and sympathetically handled, and do not detract from the overall appearance or ambience of the complex.

The "Spirituality Hall" opened by the Recoleta Augustine Monks is also evidence of the continuity and survival of monastic life.

Protection and management requirements

Both Monasteries were declared Cultural Heritage Assets by Decree in 1931 and are protected by Law 16/1985 of June 25 of the Spanish Historical Heritage. Likewise, they are protected by Decree 12/1999, which declared them Sites of Cultural Interest, and the Agreement 2000 implemented by the Council of the Government of La Rioja, which approved the Special Protection Plan for both Monasteries. The Management Plan has been in place since October 1998, and the Governing Board of the San Millán de la Cogolla Foundation supervises any matter affecting the Monasteries. This Foundation represents all the groups involved in the preservation of the site (the Spanish Government, the Autonomous Government of La Rioja and the Recoleta Monks).

The restoration of the Refectory and Lighting of the Monastery of Yuso, concludes the works designed for these Monasteries in the Master Plan. Activities carried out by CILENGUA are expected to continue. The aim is to continue making of the Monasteries a centre of culture and visits with universal value, performing permanent preservation and protection work, and maintaining the monastic life. All of this is to be carried out with material resources provided by the Government of Spain, the Autonomous Government of La Rioja and the benefactors (public and private companies and institutions) of the San Millán Foundation in the coming years.

3.2 - Please list the key attributes of Outstanding Universal Value of your property and give an assessment of their condition. As a guideline, it is suggested to focus on approximately five key attributes (no more than 15 overall).

	Brief identification of attribute	Preserved	Compromised	Seriously compromised	Lost
3.2.1	Monastic buildings (with elements of the Moorish, Visigothic, Mediaeval, Renaissance and Baroque styles)	✗			
3.2.2	Religious order (Agustinian Recoletos) and monastic life	✗			
3.2.3	Library and Medieval Archive	✗			
3.2.4	The Spanish language	✗			
3.2.5	Natural landscape	✗			
3.2.6					
3.2.7					
3.2.8					
3.2.9					
3.2.10					
3.2.11					
3.2.12					
3.2.13					
3.2.14					
3.2.15					

3.3 - Comments, conclusions and/or recommendations related to Statement of Outstanding Universal Value

4. Factors Affecting the Property

4.1. Buildings and Development

4.1.1 - Housing

Previous answer Cycle 2 (17/07/2014):

- Not relevant

Relevant	✗ Not relevant
----------	----------------

4.1.2 - Commercial development

Previous answer Cycle 2 (17/07/2014):

- Not relevant

Relevant	✗ Not relevant
----------	----------------

4.1.3 - Industrial areas

Previous answer Cycle 2 (17/07/2014):

- Not relevant

Relevant	✗ Not relevant
----------	----------------

4.1.4 - Major visitor accommodation and associated infrastructure

Previous answer Cycle 2 (17/07/2014):







- Relevant, Positive, Current, Inside

Relevant	✗ Not relevant
----------	----------------

4.1.5 - Interpretative and visitation facilities

Previous answer Cycle 2 (17/07/2014):

- Relevant, Positive, Current, Inside

✕ Relevant				Not relevant			
	Impact		Origin		Trend of impact		
Impact	 Current	 Potential	 Inside	 Outside	 Decreasing	 Stable	 Increasing
 Positive ✕	✕		✕				
 Negative							

4.1.6 - Please comment as necessary on how the factors selected as relevant in 4.1 are affecting the property either negatively or positively

4.2. Transportation Infrastructure

4.2.1 - Ground transport infrastructure

Previous answer Cycle 2 (17/07/2014):

- Relevant, Positive, Current, Inside, Outside

✕ Relevant				Not relevant			
	Impact		Origin		Trend of impact		
Impact	 Current	 Potential	 Inside	 Outside	 Decreasing	 Stable	 Increasing
 Positive ✕	✕		✕				
 Negative							

4.2.2 - Underground transport infrastructure

Previous answer Cycle 2 (17/07/2014):

- Not relevant

Relevant	✕ Not relevant
----------	----------------

4.2.3 - Air transport infrastructure

Previous answer Cycle 2 (17/07/2014):

- Not relevant

Relevant	✕ Not relevant
----------	----------------

4.2.4 - Marine transport infrastructure

Previous answer Cycle 2 (17/07/2014):

- Not relevant

Relevant	✕ Not relevant
----------	----------------

4.2.5 - Effects arising from use of transportation infrastructure

Previous answer Cycle 2 (17/07/2014):

- Not relevant

Relevant	✕ Not relevant
----------	----------------

4.2.6 - Please comment as necessary on how the factors selected as relevant in 4.2 are affecting the property either negatively or positively

4.3. Services Infrastructures

4.3.1 - Water infrastructure

Previous answer Cycle 2 (17/07/2014):

- Not relevant

Relevant	✕ Not relevant
----------	----------------

4.3.2 - Renewable energy facilities

Previous answer Cycle 2 (17/07/2014):

- Not relevant

Relevant	✕ Not relevant
----------	----------------

4.3.3 - Non-renewable energy facilities

Previous answer Cycle 2 (17/07/2014):

- Not relevant

Relevant

✕ Not relevant

4.3.4 - Localised utilities

Previous answer Cycle 2 (17/07/2014):

- Not relevant

Relevant

✕ Not relevant

4.3.5 - Major linear utilities

Previous answer Cycle 2 (17/07/2014):

- Not relevant

Relevant

✕ Not relevant

4.3.6 - Please comment as necessary on how the factors selected as relevant in 4.3 are affecting the property either negatively or positively

4.4. Pollution

4.4.1 - Pollution of marine waters

Previous answer Cycle 2 (17/07/2014):

- Not relevant

Relevant

✕ Not relevant

4.4.2 - Ground water pollution

Previous answer Cycle 2 (17/07/2014):

- Not relevant

Relevant

✕ Not relevant

4.4.3 - Surface water pollution

Previous answer Cycle 2 (17/07/2014):

- Not relevant

Relevant

✕ Not relevant

4.4.4 - Air pollution

Previous answer Cycle 2 (17/07/2014):

- Not relevant

Relevant

✕ Not relevant

4.4.5 - Solid waste

Previous answer Cycle 2 (17/07/2014):

- Not relevant

Relevant

✕ Not relevant

4.4.6 - Input of excess energy

Previous answer Cycle 2 (17/07/2014):

- Not relevant

Relevant

✕ Not relevant

4.4.7 - Please comment as necessary on how the factors selected as relevant in 4.4 are affecting the property either negatively or positively

4.5. Biological resource use/modification

4.5.1 - Fishing/collecting aquatic resources

Previous answer Cycle 2 (17/07/2014):

- Not relevant

Relevant

✕ Not relevant

4.5.2 - Aquaculture

Previous answer Cycle 2 (17/07/2014):

- Not relevant

Relevant	✗ Not relevant
----------	----------------

4.5.3 - Land conversion

Previous answer Cycle 2 (17/07/2014):

- Relevant, Positive, Current, Inside

✗ Relevant	Not relevant
------------	--------------

	Impact		Origin		Trend of impact		
Impact	🔥 Current	🔥 Potential	📍 Inside	📍 Outside	↘ Decreasing	→ Stable	↗ Increasing
➕ Positive ✗	✗		✗			→	
➖ Negative							

4.5.4 - Livestock farming/Grazing of domesticated animals

Previous answer Cycle 2 (17/07/2014):

- Not relevant

Relevant	✗ Not relevant
----------	----------------

4.5.5 - Crop production

Previous answer Cycle 2 (17/07/2014):

- Relevant, Positive, Current, Inside

✗ Relevant	Not relevant
------------	--------------

	Impact		Origin		Trend of impact		
Impact	🔥 Current	🔥 Potential	📍 Inside	📍 Outside	↘ Decreasing	→ Stable	↗ Increasing
➕ Positive ✗	✗		✗			→	
➖ Negative							

4.5.6 - Commercial wild plant collection

Previous answer Cycle 2 (17/07/2014):

- Not relevant

Relevant	✗ Not relevant
----------	----------------

4.5.7 - Subsistence wild plant collection

Previous answer Cycle 2 (17/07/2014):

- Relevant, Positive, Current, Inside, Outside

✗ Relevant	Not relevant
------------	--------------

	Impact		Origin		Trend of impact		
Impact	🔥 Current	🔥 Potential	📍 Inside	📍 Outside	↘ Decreasing	→ Stable	↗ Increasing
➕ Positive ✗	✗		✗			→	
➖ Negative							

4.5.8 - Commercial hunting

Previous answer Cycle 2 (17/07/2014):

- Not relevant

Relevant	✗ Not relevant
----------	----------------











4.5.9 - Subsistence hunting

Previous answer Cycle 2 (17/07/2014):

- Relevant, Positive, Current, Inside, Outside

✗ Relevant	Not relevant
------------	--------------

	Impact	Origin	Trend of impact
--	--------	--------	-----------------

Impact	 Current	 Potential	 Inside	 Outside	 Decreasing	 Stable	 Increasing
 Positive ✕	✕		✕	✕			
 Negative							

4.5.10 - Forestry/Wood production

Previous answer Cycle 2 (17/07/2014):

- Relevant, Positive, Current, Inside

Relevant	✕ Not relevant
----------	----------------

4.5.11 - Please comment as necessary on how the factors selected as relevant in 4.5 are affecting the property either negatively or positively

4.6. Physical resource extraction

4.6.1 - Mining

Previous answer Cycle 2 (17/07/2014):

- Not relevant

Relevant	✕ Not relevant
----------	----------------

4.6.2 - Quarrying

Previous answer Cycle 2 (17/07/2014):

- Not relevant

Relevant	✕ Not relevant
----------	----------------

4.6.3 - Oil and gas

Previous answer Cycle 2 (17/07/2014):

- Not relevant

Relevant	✕ Not relevant
----------	----------------

4.6.4 - Water (extraction)

Previous answer Cycle 2 (17/07/2014):

- Not relevant

Relevant	✕ Not relevant
----------	----------------

4.6.5 - Please comment as necessary on how the factors selected as relevant in 4.6 are affecting the property either negatively or positively

4.7. Local conditions affecting physical fabric

4.7.1 - Wind

Previous answer Cycle 2 (17/07/2014):

- Not relevant

Relevant	✕ Not relevant
----------	----------------

4.7.2 - Relative humidity

Previous answer Cycle 2 (17/07/2014):

- Not relevant

Relevant	✕ Not relevant
----------	----------------

4.7.3 - Temperature

Previous answer Cycle 2 (17/07/2014):

- Not relevant

Relevant	✕ Not relevant
----------	----------------

4.7.4 - Radiation/Light

Previous answer Cycle 2 (17/07/2014):

- Not relevant

Relevant	✕ Not relevant
----------	----------------

4.7.5 - Dust

Previous answer Cycle 2 (17/07/2014):

- Not relevant

Relevant	✕ Not relevant
----------	----------------

4.7.6 - Water (rain/water table)

Previous answer Cycle 2 (17/07/2014):

- Not relevant

Relevant	✕ Not relevant
----------	----------------

4.7.7 - Pests

Previous answer Cycle 2 (17/07/2014):

- Not relevant

Relevant	✕ Not relevant
----------	----------------

4.7.8 - Micro-organisms

Previous answer Cycle 2 (17/07/2014):

- Not relevant

Relevant	✕ Not relevant
----------	----------------

4.7.9 - Please comment as necessary on how the factors selected as relevant in 4.7 are affecting the property either negatively or positively

4.8. Social/Cultural uses of heritage

4.8.1 - Ritual/Spiritual/Religious and associative uses

Previous answer Cycle 2 (17/07/2014):

- Relevant, Positive, Current, Inside

✕ Relevant	Not relevant						
	Impact		Origin		Trend of impact		
Impact	🔥 Current	🔊 Potential	📍 Inside	📍 Outside	↘ Decreasing	→ Stable	↗ Increasing
➕ Positive ✕	✕		✕	✕			↗
➖ Negative							

4.8.2 - Society's valuing of heritage

Previous answer Cycle 2 (17/07/2014):

- Relevant, Positive, Current, Inside

✕ Relevant	Not relevant						
	Impact		Origin		Trend of impact		
Impact	🔥 Current	🔊 Potential	📍 Inside	📍 Outside	↘ Decreasing	→ Stable	↗ Increasing
➕ Positive ✕	✕		✕				↗
➖ Negative							

4.8.3 - Indigenous hunting, gathering and collecting

Previous answer Cycle 2 (17/07/2014):

- Not relevant

Relevant	✕ Not relevant
----------	----------------

4.8.4 - Changes in traditional ways of life and knowledge system

Previous answer Cycle 2 (17/07/2014):

- Not relevant

Relevant	✕ Not relevant
----------	----------------

4.8.5 - Identity, social cohesion, changes in local population and community

Previous answer Cycle 2 (17/07/2014):

- Not relevant

Relevant	<input checked="" type="checkbox"/> Not relevant
----------	--

4.8.6 - Impacts of tourism/Visitation/Recreation

Previous answer Cycle 2 (17/07/2014):

- Relevant, Positive, Current, Potential, Inside, Outside

<input checked="" type="checkbox"/> Relevant			Not relevant				
	Impact		Origin		Trend of impact		
Impact	 Current	 Potential	 Inside	 Outside	 Decreasing	 Stable	 Increasing
 Positive <input checked="" type="checkbox"/>	<input checked="" type="checkbox"/>		<input checked="" type="checkbox"/>	<input checked="" type="checkbox"/>			
 Negative							

4.8.7 - Please comment as necessary on how the factors selected as relevant in 4.8 are affecting the property either negatively or positively

4.9. Other human activities

4.9.1 - Illegal activities

Previous answer Cycle 2 (17/07/2014):

- Not relevant

Relevant	<input checked="" type="checkbox"/> Not relevant
----------	--

4.9.2 - Deliberate destruction of heritage

Previous answer Cycle 2 (17/07/2014):

- Not relevant

Relevant	<input checked="" type="checkbox"/> Not relevant
----------	--

4.9.3 - Military training

Previous answer Cycle 2 (17/07/2014):

- Not relevant

Relevant	<input checked="" type="checkbox"/> Not relevant
----------	--

4.9.4 - War

Previous answer Cycle 2 (17/07/2014):

- Not relevant

Relevant	<input checked="" type="checkbox"/> Not relevant
----------	--

4.9.5 - Terrorism

Previous answer Cycle 2 (17/07/2014):

- Not relevant

Relevant	<input checked="" type="checkbox"/> Not relevant
----------	--

4.9.6 - Civil unrest

Previous answer Cycle 2 (17/07/2014):

- Not relevant

Relevant	<input checked="" type="checkbox"/> Not relevant
----------	--

4.9.7 - Please comment as necessary on how the factors selected as relevant in 4.9 are affecting the property either negatively or positively

4.10. Climate change and severe weather events

4.10.1 - Storms

Previous answer Cycle 2 (17/07/2014):

- Not relevant

Relevant	<input checked="" type="checkbox"/> Not relevant
----------	--

4.10.2 - Flooding

Previous answer Cycle 2 (17/07/2014):

- Not relevant

Relevant

✕ Not relevant

4.10.3 - Drought

Previous answer Cycle 2 (17/07/2014):

- Not relevant

Relevant

✕ Not relevant

4.10.4 - Desertification

Previous answer Cycle 2 (17/07/2014):

- Not relevant

Relevant

✕ Not relevant

4.10.5 - Changes to oceanic waters

Previous answer Cycle 2 (17/07/2014):

- Not relevant

Relevant

✕ Not relevant

4.10.6 - Temperature change

Previous answer Cycle 2 (17/07/2014):

- Not relevant

Relevant

✕ Not relevant

4.10.7 - Other climate change impacts

Previous answer Cycle 2 (17/07/2014):

- Not relevant

Relevant

✕ Not relevant

4.10.8 - Please comment as necessary on how the factors selected as relevant in 4.10 are affecting the property either negatively or positively

4.11. Sudden ecological or geological events

4.11.1 - Volcanic eruption

Previous answer Cycle 2 (17/07/2014):

- Not relevant

Relevant

✕ Not relevant

4.11.2 - Earthquake

Previous answer Cycle 2 (17/07/2014):

- Not relevant

Relevant

✕ Not relevant

4.11.3 - Tsunami/Tidal wave

Previous answer Cycle 2 (17/07/2014):

- Not relevant

Relevant

✕ Not relevant

4.11.4 - Avalanche/Landslide

Previous answer Cycle 2 (17/07/2014):

- Not relevant

Relevant

✕ Not relevant

4.11.5 - Erosion and siltation/Deposition

Previous answer Cycle 2 (17/07/2014):

- Not relevant

Relevant

✕ Not relevant

4.11.6 - Fire (wildfire)

Previous answer Cycle 2 (17/07/2014):

- Not relevant

Relevant	<input checked="" type="checkbox"/> Not relevant
----------	--

4.11.7 - Please comment as necessary on how the factors selected as relevant in 4.11 are affecting the property either negatively or positively

4.12. Invasive/alien species or hyper-abundant species

4.12.1 - Translocated species

Previous answer Cycle 2 (17/07/2014):

- Not relevant

Relevant	<input checked="" type="checkbox"/> Not relevant
----------	--

4.12.2 - Invasive/Alien terrestrial species

Previous answer Cycle 2 (17/07/2014):

- Not relevant

Relevant	<input checked="" type="checkbox"/> Not relevant
----------	--

4.12.3 - Invasive/Alien freshwater species

Previous answer Cycle 2 (17/07/2014):

- Not relevant

Relevant	<input checked="" type="checkbox"/> Not relevant
----------	--

4.12.4 - Invasive/Alien marine species

Previous answer Cycle 2 (17/07/2014):

- Not relevant

Relevant	<input checked="" type="checkbox"/> Not relevant
----------	--

4.12.5 - Hyper-abundant species

Previous answer Cycle 2 (17/07/2014):

- Not relevant

Relevant	<input checked="" type="checkbox"/> Not relevant
----------	--

4.12.6 - Modified genetic material

Previous answer Cycle 2 (17/07/2014):

- Not relevant











Relevant	<input checked="" type="checkbox"/> Not relevant
----------	--

4.12.7 - Please comment as necessary on how the factors selected as relevant in 4.12 are affecting the property either negatively or positively

4.13. Management and institutional factors











4.13.1 - Management system/Management plan

<input checked="" type="checkbox"/> Relevant	Not relevant
--	--------------

	Impact		Origin		Trend of impact		
Impact	 Current	 Potential	 Inside	 Outside	 Decreasing	 Stable	 Increasing
 Positive <input checked="" type="checkbox"/>	<input checked="" type="checkbox"/>		<input checked="" type="checkbox"/>	<input checked="" type="checkbox"/>			
 Negative							







4.13.2 - Legal framework

<input checked="" type="checkbox"/> Relevant	Not relevant
--	--------------

	Impact		Origin		Trend of impact		
Impact	 Current	 Potential	 Inside	 Outside	 Decreasing	 Stable	 Increasing
 Positive <input checked="" type="checkbox"/>	<input checked="" type="checkbox"/>		<input checked="" type="checkbox"/>	<input checked="" type="checkbox"/>			
 Negative							

4.13.3 - Governance

<input checked="" type="checkbox"/> Relevant	Not relevant
--	--------------











	Impact		Origin		Trend of impact		
Impact	 Current	 Potential	 Inside	 Outside	 Decreasing	 Stable	 Increasing
 Positive ✕	✕		✕	✕			
 Negative							

4.13.4 - Management activities

Previous answer Cycle 2 (17/07/2014):










- Relevant, Positive, Current, Potential, Inside, Outside

✕ Relevant	Not relevant						
------------	--------------	--	--	--	--	--	--

	Impact		Origin		Trend of impact		
Impact	 Current	 Potential	 Inside	 Outside	 Decreasing	 Stable	 Increasing
 Positive ✕	✕		✕	✕			
 Negative							











4.13.5 - Financial resources

✕ Relevant	Not relevant						
------------	--------------	--	--	--	--	--	--

	Impact		Origin		Trend of impact		
Impact	 Current	 Potential	 Inside	 Outside	 Decreasing	 Stable	 Increasing
 Positive ✕	✕	✕	✕	✕			
 Negative							

4.13.6 - Human resources

✕ Relevant	Not relevant						
------------	--------------	--	--	--	--	--	--











	Impact		Origin		Trend of impact		
Impact	 Current	 Potential	 Inside	 Outside	 Decreasing	 Stable	 Increasing
 Positive ✕	✕	✕	✕	✕			
 Negative							

4.13.7 - Low impact research/monitoring activities

Previous answer Cycle 2 (17/07/2014):

- Not relevant

✕ Relevant	Not relevant						
------------	--------------	--	--	--	--	--	--

	Impact		Origin		Trend of impact		
Impact	 Current	 Potential	 Inside	 Outside	 Decreasing	 Stable	 Increasing
 Positive ✕	✕	✕	✕	✕			
 Negative							

4.13.8 - High impact research/monitoring activities

Previous answer Cycle 2 (17/07/2014):

- Not relevant

Relevant	✕ Not relevant
----------	----------------

4.13.9 - Please comment as necessary on how the factors selected as relevant in 4.13 are affecting the property either negatively or positively

4.14. Other factor(s)

4.14.1 - Other factor(s)

4.15. Factors Summary Table

4.15.1 - Factors Summary Table

Name	Impact	Origin	Trend
------	--------	--------	-------

4.1 Buildings and Development						
4.1.5 Interpretative and visitation facilities						
4.2 Transportation Infrastructure						
4.2.1 Ground transport infrastructure						
4.5 Biological resource use/modification						
4.5.3 Land conversion						
4.5.5 Crop production						
4.5.7 Subsistence wild plant collection						
4.5.9 Subsistence hunting						
4.8 Social/Cultural uses of heritage						
4.8.1 Ritual/Spiritual/Religious and associative uses						
4.8.2 Society's valuing of heritage						
4.8.6 Impacts of tourism/Visitation/Recreation						
4.13 Management and institutional factors						
4.13.1 Management system/Management plan						
4.13.2 Legal framework						
4.13.3 Governance						
4.13.4 Management activities						
4.13.5 Financial resources						
4.13.6 Human resources						
4.13.7 Low impact research/monitoring activities						
Legend Current Potential Negative Positive Inside Outside						

4.16. Assessment of current and potential positive and negative factors

4.16.1 - Assessment of current and potential negative and positive factors

4.1 Buildings and Development

Name		Impact			Origin		Trend
4.1.5 Interpretative and visitation facilities							
Spatial scale - Area affected by the factor							
	Restricted						
	Localised						
	Extensive						
	Widespread						
Temporal scale - Occurrence of the impact							
	One off or rare						
	Intermittent or sporadic						
	Frequent						
	On-going						
Impact - Impact on the attributes							
	Insignificant						
	Minor						
	Significant						
	Major						
Management response - Capacity of management to respond							
	High capacity						
	Medium capacity						
	Low capacity						
	No capacity and / or resources						
Trend - Development over the last 6 years							
	Decreasing						
	Static						
	Increasing						

4.2 Transportation Infrastructure

Name		Impact			Origin		Trend
4.2.1 Ground transport infrastructure							
Spatial scale - Area affected by the factor							
	Restricted						
	Localised						
	Extensive						
	Widespread						
Temporal scale - Occurrence of the impact							
	One off or rare						
	Intermittent or sporadic						
	Frequent						





✕	On-going
Impact - Impact on the attributes	
✕	Insignificant
	Minor
	Significant
	Major
Management response - Capacity of management to respond	
✕	High capacity
	Medium capacity
	Low capacity
	No capacity and / or resources
Trend - Development over the last 6 years	
	Decreasing
✕	Static
	Increasing

4.5 Biological resource use/modification

Name	Impact			Origin		Trend
4.5.3 Land conversion	+	!		+		→

Spatial scale - Area affected by the factor	
	Restricted
✕	Localised
	Extensive
	Widespread
Temporal scale - Occurrence of the impact	
	One off or rare
	Intermittent or sporadic
	Frequent
✕	On-going
Impact - Impact on the attributes	
✕	Insignificant
	Minor
	Significant
	Major
Management response - Capacity of management to respond	
✕	High capacity
	Medium capacity
	Low capacity
	No capacity and / or resources
Trend - Development over the last 6 years	
✕	Decreasing

	Static
	Increasing

Name	Impact	Origin	Trend
4.5.5 Crop production	 		

Spatial scale - Area affected by the factor

	Restricted
	Localised
	Extensive
	Widespread

Temporal scale - Occurrence of the impact

	One off or rare
	Intermittent or sporadic
	Frequent
	On-going


Impact - Impact on the attributes





	Insignificant
	Minor
	Significant
	Major

Management response - Capacity of management to respond

	High capacity
	Medium capacity
	Low capacity
	No capacity and / or resources

Trend - Development over the last 6 years

	Decreasing
	Static
	Increasing

Name	Impact	Origin	Trend
4.5.7 Subsistence wild plant collection	 		





Spatial scale - Area affected by the factor

	Restricted
	Localised
	Extensive
	Widespread

Temporal scale - Occurrence of the impact

	One off or rare
	Intermittent or sporadic






	Frequent
✕	On-going
Impact - Impact on the attributes	
✕	Insignificant
	Minor
	Significant
	Major
Management response - Capacity of management to respond	
✕	High capacity
	Medium capacity
	Low capacity
	No capacity and / or resources
Trend - Development over the last 6 years	
✕	Decreasing
	Static
	Increasing

Name	Impact			Origin		Trend
4.5.9 Subsistence hunting						





Spatial scale - Area affected by the factor	
✕	Restricted
	Localised
	Extensive
	Widespread
Temporal scale - Occurrence of the impact	
	One off or rare
✕	Intermittent or sporadic
	Frequent
	On-going
Impact - Impact on the attributes	
✕	Insignificant
	Minor
	Significant
	Major
Management response - Capacity of management to respond	
✕	High capacity
	Medium capacity
	Low capacity
	No capacity and / or resources
Trend - Development over the last 6 years	
✕	Decreasing

	Static
	Increasing

4.8 Social/Cultural uses of heritage

Name	Impact	Origin	Trend
4.8.1 Ritual/Spiritual/Religious and associative uses	 	 	

Spatial scale - Area affected by the factor	
	Restricted
	Localised
✕	Extensive
	Widespread
Temporal scale - Occurrence of the impact	
	One off or rare
	Intermittent or sporadic
	Frequent
✕	On-going
Impact - Impact on the attributes	
	Insignificant
	Minor
	Significant
✕	Major
Management response - Capacity of management to respond	
✕	High capacity
	Medium capacity
	Low capacity
	No capacity and / or resources
Trend - Development over the last 6 years	
	Decreasing
✕	Static
	Increasing

Name	Impact	Origin	Trend
4.8.2 Society's valuing of heritage	 	 	

Spatial scale - Area affected by the factor	
	Restricted
	Localised
✕	Extensive
	Widespread
Temporal scale - Occurrence of the impact	
	One off or rare






	Intermittent or sporadic
	Frequent
X	On-going
Impact - Impact on the attributes	
	Insignificant
	Minor
	Significant
X	Major
Management response - Capacity of management to respond	
X	High capacity
	Medium capacity
	Low capacity
	No capacity and / or resources
Trend - Development over the last 6 years	
	Decreasing
	Static
X	Increasing

Name	Impact			Origin		Trend
4.8.6 Impacts of tourism/Visitation/Recreation						

Spatial scale - Area affected by the factor	
	Restricted
	Localised
X	Extensive
	Widespread
Temporal scale - Occurrence of the impact	
	One off or rare
	Intermittent or sporadic
	Frequent
X	On-going
Impact - Impact on the attributes	
X	Insignificant
	Minor
	Significant
	Major
Management response - Capacity of management to respond	
X	High capacity
	Medium capacity
	Low capacity
	No capacity and / or resources
Trend - Development over the last 6 years	

	Decreasing
✕	Static
	Increasing

4.13 Management and institutional factors

Name	Impact			Origin		Trend
4.13.1 Management system/Management plan						

Spatial scale - Area affected by the factor

	Restricted
	Localised
	Extensive
✕	Widespread

Temporal scale - Occurrence of the impact

	One off or rare
	Intermittent or sporadic
	Frequent
✕	On-going

Impact - Impact on the attributes





✕	Insignificant
	Minor
	Significant
	Major

Management response - Capacity of management to respond

✕	High capacity
	Medium capacity
	Low capacity
	No capacity and / or resources

Trend - Development over the last 6 years

	Decreasing
	Static
✕	Increasing





Name	Impact			Origin		Trend
4.13.2 Legal framework						

Spatial scale - Area affected by the factor

	Restricted
	Localised
	Extensive
✕	Widespread






Temporal scale - Occurrence of the impact

	One off or rare
	Intermittent or sporadic
	Frequent
✕	On-going
Impact - Impact on the attributes	
✕	Insignificant
	Minor
	Significant
	Major
Management response - Capacity of management to respond	
✕	High capacity
	Medium capacity
	Low capacity
	No capacity and / or resources
Trend - Development over the last 6 years	
	Decreasing
✕	Static
	Increasing

Name	Impact	Origin	Trend
4.13.3 Governance	 	 	

Spatial scale - Area affected by the factor	
	Restricted
	Localised
	Extensive
✕	Widespread
Temporal scale - Occurrence of the impact	
	One off or rare
	Intermittent or sporadic
	Frequent
✕	On-going
Impact - Impact on the attributes	
✕	Insignificant
	Minor
	Significant
	Major
Management response - Capacity of management to respond	
✕	High capacity
	Medium capacity
	Low capacity
	No capacity and / or resources

Trend - Development over the last 6 years	
	Decreasing
	Static
✕	Increasing

Name	Impact	Origin	Trend
4.13.4 Management activities	 	 	







Spatial scale - Area affected by the factor	
	Restricted
	Localised
✕	Extensive
	Widespread

Temporal scale - Occurrence of the impact	
	One off or rare
	Intermittent or sporadic
	Frequent
✕	On-going

Impact - Impact on the attributes	
✕	Insignificant
	Minor
	Significant
	Major

Management response - Capacity of management to respond	
✕	High capacity
	Medium capacity
	Low capacity
	No capacity and / or resources

Trend - Development over the last 6 years	
	Decreasing
	Static
✕	Increasing

Name	Impact	Origin	Trend
4.13.5 Financial resources	  	 	

Spatial scale - Area affected by the factor	
	Restricted
	Localised
✕	Extensive
	Widespread







Temporal scale - Occurrence of the impact	
---	--

	One off or rare
	Intermittent or sporadic
	Frequent
✕	On-going
Impact - Impact on the attributes	
	Insignificant
	Minor
	Significant
✕	Major
Management response - Capacity of management to respond	
✕	High capacity
	Medium capacity
	Low capacity
	No capacity and / or resources
Trend - Development over the last 6 years	
	Decreasing
	Static
✕	Increasing

Name	Impact			Origin	Trend
4.13.6 Human resources					

Spatial scale - Area affected by the factor	
	Restricted
	Localised
✕	Extensive
	Widespread
Temporal scale - Occurrence of the impact	
	One off or rare
	Intermittent or sporadic
	Frequent
✕	On-going
Impact - Impact on the attributes	
	Insignificant
	Minor
	Significant
✕	Major
Management response - Capacity of management to respond	
✕	High capacity
	Medium capacity
	Low capacity
	No capacity and / or resources
Trend - Development over the last 6 years	

	Decreasing
	Static
✕	Increasing

Name	Impact	Origin	Trend
4.13.7 Low impact research/monitoring activities	  	 	

Spatial scale - Area affected by the factor

	Restricted
	Localised
✕	Extensive
	Widespread

Temporal scale - Occurrence of the impact

	One off or rare
	Intermittent or sporadic
	Frequent
✕	On-going

Impact - Impact on the attributes

	Insignificant
	Minor
	Significant
✕	Major

Management response - Capacity of management to respond

✕	High capacity
	Medium capacity
	Low capacity
	No capacity and / or resources

Trend - Development over the last 6 years

	Decreasing
	Static
✕	Increasing

4.17. Serial inscriptions (national or transnational)

4.17.1 - If your property is a serial inscription (national or transnational) please identify which components of the property are impacted by each factor

4.18. Prediction of the state of conservation at next cycle of Periodic Reporting.

4.18.1 - Please predict what the state of conservation of each attribute will be approximately 6 years from now (at the time of the next cycle of Periodic Reporting)

	Attribute	Preserved	Compromised	Seriously compromised	Lost
4.18.1.1	Exceptional testimony to the introduction and continuous survival of Christian monasticism, from the 6th century to the present day	✕			
4.18.1.2	The architecture and the natural landscape exemplify highly significant periods in the history of Spain	✕			
4.18.1.3	The birthplace of the modern written and spoken Spanish language	✕			
4.18.1.4	Important cultural and religious activity	✕			

5. Protection and Management of the Property

5.1. Boundaries and Buffer Zones

5.1.1 - Are the boundaries of the World Heritage property adequate to maintain the property's Outstanding Universal Value?

The boundaries are **adequate to maintain** the property's Outstanding Universal Value

5.1.2 - Are the boundaries of the World Heritage property known and recognised?

The boundaries **are known by both** the management authority and local communities/landowners

5.1.3 - Are the buffer zone(s) of the World Heritage property adequate to maintain the property's Outstanding Universal Value?

The buffer zones are **adequate** to maintain the property's Outstanding Universal Value

5.1.4 - Are the boundaries of the buffer zones known and recognised?

The buffer zones of the World Heritage property **are known and recognised by both** the management authority and local communities/landowners

5.1.5 - Comments, conclusions and/or recommendations related to boundaries and buffer zones of the World Heritage property

5.2. Protective Measures

5.2.1 - Protective designation (legal, regulatory, contractual, planning, institutional and/or traditional).

Decree 12/1999 of 9 April on the definition of the Cultural Interest Sites of the Monasteries of San Millán de Suso and Yuso in San Millán de la Cogolla and the delimitation of the area under the influence of the site.

Agreement of the Government Council of La Rioja approving the ad hoc Plan for the Protection of the Monasteries of San Millán de Suso and Yuso, their surroundings and areas of influence on 3 October 2000 (BOR No 123).

Source: Periodic Reporting Cycle 1 (2001-2006) Section 2

5.2.2 - Please list any legislation and other measures (regulatory -including spatial planning- contractual, institutional or traditional) not included in 5.2.1 and indicate the category

5.2.3 - Is the legal framework (i.e. legislation and/or regulation including spatial planning) adequate for maintaining the Outstanding Universal Value including conditions of Integrity and/or Authenticity of the property?

The **legal framework** for maintaining of the Outstanding Universal Value including conditions of Authenticity and/or Integrity of the World Heritage property provides an **adequate basis for effective management and protection**

5.2.4 - Is the legal framework (i.e. legislation and/or regulation) adequate in the buffer zone for maintaining the Outstanding Universal Value including conditions of Integrity and/or Authenticity of the property?

The **legal framework** in the buffer zone for the maintenance of the Outstanding Universal Value including conditions of Authenticity and/or Integrity of the World Heritage property provides an **adequate basis for effective management and protection**

5.2.5 - Is the legal framework (i.e. legislation and/or regulation) in the broader setting of the World Heritage property adequate for maintaining the Outstanding Universal Value including conditions of Integrity and/or Authenticity of the property?

The **legal framework** for the broader setting of the World Heritage property provides an **adequate basis for** effective management and protection of the property, contributing to the maintenance of its Outstanding Universal Value including conditions of Authenticity and/or Integrity

5.2.6 - Can the legal framework (i.e. legislation and/or regulation) be enforced?

There is **adequate capacity/resources** to enforce legislation and/or regulation in the World Heritage property

5.2.7 - Please provide a short summary of how the legislation, including spatial planning and other regulation, works in practice

5.2.8 - Comments, conclusions and/or recommendations about the information related to the measures taken to protect the World Heritage property

5.3. Management System/Management Plan

5.3.1 - Please check the box which most closely match the character of the governance and management system of the property

Public management system at provincial/regional level

If 'Other', please specify

5.3.2 - Management System: Please indicate which of the various management tools listed below are used to help protect the property.


A statutory Management Plan or zoning plan for the property.

An annual work plan or business plan

A visitor/visitation management plan

5.3.3 - Please give a brief description of the management system currently in place at your property

5.3.4 - Management Documents

Title	Status	Available	Date	Link to source
Annex 4.E. Management Plans	N/A	Available	1995	

5.3.5 - Has any use been made of the 2011 Recommendation on the Historic Urban Landscape in developing policies and best practices for the protection of this property?

The 2011 Recommendation on the Historic Urban Landscape is **not relevant** to this property

5.3.6 - If the Historic Urban Landscape Recommendation has been used at this property, please describe briefly what has been done.

5.3.7 - Has any use been made of the Policy Document on the Impacts of Climate Change on World Heritage Properties at the property?

The policy for dealing with climate change is **fully based** on the agreed World Heritage policy

5.3.8 - If the Climate Change policy has been used, please briefly describe what has been done along with any research on the impacts of Climate Change on the property:

5.3.9 - Has any use been made of the Strategy for Reducing Risks from Disasters at World Heritage Properties at the property ?

The risk management policy is **fully based** on the agreed Strategy for Reducing Risks from Disasters at World Heritage Properties

5.3.10 - If the Strategy for Reducing Risks from Disasters at World Heritage Properties has been used, please briefly describe what has been done

5.3.11 - Rate the coordination between the various levels of administration (i.e. national/federal; regional/provincial/state; local/municipal etc.) involved in the management of the World Heritage property

There is **adequate coordination** between all bodies/levels involved in the management of the property

5.3.12 - Is the management system/plan adequate to maintain the property's Outstanding Universal Value?

The management system/plan is **fully adequate** to maintain the property's Outstanding Universal Value

5.3.13 - Is the management system being implemented?

The management system is being **fully implemented and monitored**

5.3.14 - Is there an annual work/action plan and is it being implemented?

An annual work/action plan **exists and all of its activities are being implemented and monitored**

5.3.15 - Does the management system include formal mechanisms and procedures that ensure participation and contribution of the following groups, living within or near the World Heritage property and/or buffer zone in management decisions that maintain the Outstanding Universal Value of the property?

		Not applicable	No mechanisms for participation	Some participation	Direct participation	Transformative participation in all relevant decision processes
5.3.15.1	Local communities					×
5.3.15.2	Local authorities					×
5.3.15.3	Landowners in the property and the buffer zone					×
5.3.15.4	Indigenous peoples	×				
5.3.15.5	Women				×	
5.3.15.6	Other specific groups	×				
	If you selected, 'Other specific groups' please specify					

5.3.16 - Please rate the cooperation/relationship between the World Heritage property managers/coordinators/staff and the following groups

		Not applicable	Non-existent	Poor	Fair	Good
5.3.16.1	Local communities					×
5.3.16.2	Local/Municipal authorities					×
5.3.16.3	Indigenous peoples	×				
5.3.16.4	Landowners					×
5.3.16.5	Women					×
5.3.16.6	Youth/Children					×
5.3.16.7	Researchers					×

5.3.16.8	Local Visitors/Tourists					×
5.3.16.9	National/International tourists					×
5.3.16.10	Tourism Industry					×
5.3.16.11	Local businesses and industries					×
5.3.16.12	NGOs				×	
5.3.16.13	Other specific groups	×				
	If you selected 'Other specific groups', please specify					

5.3.17 - Please rate the extent to which the management system of your property contributes towards achieving the objectives of the World Heritage Committee's Policy for the Integration of a Sustainable Development Perspective into the Processes of the *World Heritage Convention*

		Not applicable	No contribution	Limited	Significant	Full achievement
5.3.17.1	The management system of the property contributes to gender equality					×
5.3.17.2	The management system of the property provides ecosystem services/benefits to the local community (e.g. fresh air, water, food, medicinal plants)	×				
5.3.17.3	The management system of the property contributes to social inclusion and equity, improving opportunities for all, irrespective of age, sex, disability, ethnicity, origin, religion or economic or other status					×
5.3.17.4	The management system of the property integrates a human rights-based approach					×
5.3.17.5	The management system of the property contributes to fostering inclusive local economic development, and to enhancing livelihood				×	
5.3.17.6	The management system of the property contributes to conflict prevention, including respect for cultural diversity within and around the World Heritage property					×

5.3.18 - Please provide further details on the ratings of the management system given in the table above

5.3.19 - Comments, conclusions and/or recommendations related to the management system/plan

6. Financial and Human Resources

6.1. Funding

6.1.1 - If your funding sources do not exactly fit those shown, put the relevant amounts against the funding type that most closely represents your situation, and use the comment box below to provide more details.

		Project costs	Running costs
6.1.1.1	Multilateral funding (GEF, World Bank, etc.)	0 %	0 %
6.1.1.2	Bilateral international funding	0 %	0 %
6.1.1.3	World Heritage Fund (International Assistance)	0 %	0 %
6.1.1.4	Contribution from other conventions and programmes	0 %	0 %
6.1.1.5	International donations (NGOs, foundations, etc.)	0 %	0 %
6.1.1.6	Governmental (national/federal)	5 %	5 %
6.1.1.7	Governmental (regional/provincial/state)	20 %	20 %
6.1.1.8	Governmental (local/municipal)	0 %	0 %
6.1.1.9	In-country donations (NGOs, foundations, etc.)	12 %	12 %
6.1.1.10	Individual visitor charges (e.g. entry, toilets, parking, camping fees, etc.)	60 %	60 %
6.1.1.11	Commercial activities (e.g. merchandising and catering, filming permit, concessions, etc.)	3 %	3 %
6.1.1.12	Other	0 %	0 %
		Total 100 %	Total 100 %

6.1.2 - Please comment here on any other aspects of funding sources not covered in the table above

6.1.3 - Is the current budget sufficient to manage the World Heritage property effectively?

The available budget is acceptable but could be further improved to fully meet the management needs

6.1.4 - Are the existing sources of funding secure and likely to remain so?

The existing sources of funding are secure over both the medium- and long-term

6.1.5 - Comments, conclusion, and/or recommendations related to finance and infrastructure

6.1.6 - Estimate the distribution of men and women involved in the management, conservation, interpretation of the World Heritage properties and the extent to which they are drawn from local communities.

		From local communities %	From elsewhere %
6.1.6.1	Men	20 %	60 %
6.1.6.2	Women	80 %	40 %
		Total 100 %	Total 100 %

6.1.7 - Are available human resources adequate to manage the World Heritage property?

Human resources are **adequate** for management needs

6.1.8 - Considering the management needs of the World Heritage property, please rate the availability of professionals in the following disciplines

Conservation	Good
Environmental sustainability	Good
Community participation and inclusion	Good
Risk preparedness	Good
Capacity development and education	Good
Administration	Good
Research and monitoring	Good
Awareness raising and public information/communication	Good
Marketing and promotion	Good
Interpretation	Good
Visitor management/tourism	Good
Enforcement (custodians, police)	Good

6.1.9 - Please rate the availability of training opportunities for the management of the World Heritage property in the following disciplines

Conservation	Good
Environmental sustainability	Good
Community participation and inclusion	Good
Risk preparedness	Good
Capacity development and education	Good
Administration	Good
Research and monitoring	Good
Awareness raising and public information/communication	Good
Marketing and promotion	Good
Interpretation	Good
Visitor management/tourism	Good
Enforcement (custodians, police)	Good

6.1.10 - Has any use been made of the World Heritage Strategy for Capacity Building at the property?

Some use has been made of the World Heritage Strategy for Capacity Building

6.1.11 - If the World Heritage Strategy for Capacity Building has been used, please briefly describe what has been done.

6.1.12 - Are there site-specific capacity building plans or programmes that develop local expertise and that contribute to the transfer of skills for the conservation and management of the World Heritage property?

A site-based capacity building plan or programme is in place and partially implemented; some technical skills are being transferred to those managing the property locally, **but most technical work is carried out by external staff**

6.1.13 - Comments, conclusions and/or recommendations related to human resources, expertise and training

7. Scientific Studies and Research Projects

7.1 - Is there adequate knowledge (scientific or traditional) about the values and attributes of the World Heritage property to support planning, management and decision-making to ensure that Outstanding Universal Value is maintained?

Knowledge about the values and attributes of the World Heritage property is **adequate**

7.2 - Is there a planned programme of research at the property which is directed towards management needs and/or improving understanding of Outstanding Universal Value?

There is a **comprehensive, integrated programme** of research, which is relevant to management needs and/or improving understanding of Outstanding Universal Value

7.3 - Are results from research programmes publicly available and disseminated?

Research results **are shared** widely **with active outreach** to local communities and national and international audiences

7.4 - Comments, conclusions and/or recommendations related to scientific studies and research projects

8. Education, Information and Awareness Building

8.1 - Please rate the awareness and understanding of the existence and justification for inscription of the World Heritage property amongst the following groups

Local communities	Good
Local/municipal authorities	Good
Indigenous peoples	Not applicable
Landowners	Good
Women	Good
Youth/children	Good
Researchers	Good
Local visitors	Good
National/international tourists	Good
Tourism industry	Good
Local businesses and industries	Good
NGOs	Good
Other specific groups	Not applicable
If you selected 'Other specific groups', please describe	

8.2 - Does the property have a heritage education programme(s) for children and/or youth, that can contribute to a better understanding of heritage, promote diversity and foster intercultural dialogue?

There is a **planned and effective education and awareness programme** for children and youth that contributes to the protection of the World Heritage property

8.3 - Who are the target audiences for education and awareness programmes at your property?

Local communities
Local/municipal authorities
Landowners
Women
Youth/children
Researchers
Local Visitors
National/international tourists
Tourism industry
Local businesses and industries

8.4 - Please rate the adequacy of the following visitor facilities and services at the World Heritage property for education, information, interpretation and awareness building

Visitor centre	Good
Site museum	Good

Information booths	Good
Guided tours	Good
Trails/routes	Good
Printed information materials	Good
Online (website, social media, etc.)	Good
Transportation facilities	Good
Other	Not needed
If 'Other' is selected, please specify	

8.5 - Comments, conclusions and/or recommendations related to education, information and awareness building

9. Visitor Management

9.1 - Please provide estimated annual visitor numbers (including national and international visitors) since the last Periodic Report

113.319 (It must be taken into account that the Suso Monastery has limited access for security reasons: 300 people a day) / 75.391 (It must be taken into account that the Suso Monastery has limited access for security reasons: 300 people a day) / 43.977 (It must be taken into account that the Suso Monastery has limited access for security reasons: 300 people a day) / 132.180 (It must be taken into account that the Suso Monastery has limited access for security reasons: 300 people a day) / 136.726 (It must be taken into account that the Suso Monastery has limited access for security reasons: 300 people a day) /

9.2 - What information sources are used to collect visitor statistics?

Entry tickets and registries

Visitor surveys

9.3 - What is the average length stay of a visitor to the World Heritage property?

Two overnight stays

9.4 - Please provide the source of information

9.5 - What is the approximate average daily visitor expenditure? (Please provide an estimated monetary figure in USD)

84 / 28 / 19 / 11 / 5 / 5 /

9.6 - Please provide the source of information

9.7 - Does the management system/plan for the World Heritage property include a strategy with an action plan to manage visitors, tourism activity and its derived economic, socio-cultural and environmental impacts?

There is a **strategy** to manage visitors, tourism activity and its derived impacts on the World Heritage property but there are **some deficiencies in implementation**

9.8 - Please provide any comments relating to the answer provided above in question 9.7

9.9 - Is visitor use effectively managed to maintain the Outstanding Universal Value of the property?

Visitor use of the World Heritage property is **effectively managed** and **does not impact its Outstanding Universal Value**

9.10 - Is the effectiveness of tourism management regularly monitored?

Yes, through the UNESCO Tourism Management Assessment Tool

If a different system, please specify

9.11 - How does the tourism industry cooperate with the site management to improve visitor experiences and maintain the Outstanding Universal Value of the World Heritage property?

There is **good cooperation** between those responsible for the World Heritage property and the tourism industry **to present the Outstanding Universal Value and increase appreciation**

9.12 - How well is the information on the Outstanding Universal Value of the property presented and interpreted?

The Outstanding Universal Value of the property **is adequately presented and interpreted**

9.13 - At how many locations is the World Heritage emblem displayed at the property?

In **one location** and **easily visible** to visitors

9.14 - How does visitor/tourism revenue (e.g. entry charges, permits) contribute to the management of the World Heritage property?

Fees are collected, and make **some contribution** to the management of the World Heritage property

9.15 - Are there locally driven sustainable tourism initiatives?

Yes

If 'Yes', please specify

Recovery of La Gloria Flour Factory, which is located where one of the seven mills belonging to the Benedictine monks of the Yuso Monastery used to be, on the banks of the Cárdenas River in San Millán de la Cogolla, La Rioja. The transformation from stone mill to Flour Factory was carried out in 1902 by Santos Vázquez

Puelles, the great-grandfather of the current owner. It began to be used as a flour factory in 1925.

9.16 - Are the benefits of tourism shared with local communities?

Not applicable

If 'Yes', please specify

9.17 - Comments, conclusions and/or recommendations related to visitation/tourism/public use of the World Heritage property

10. Monitoring

10.1 - Is there a monitoring programme at the property directed towards management needs and/or towards improving the understanding of the Outstanding Universal Value?

There is a **comprehensive, integrated programme of monitoring**, which is relevant to management needs and/or improving understanding of the Outstanding Universal Value

10.2 - Is necessary information available in order to define key indicators for measuring the state of conservation and are they used in monitoring how the Outstanding Universal Value of the property is being maintained?

Information on the values of the World Heritage property is **adequate and key indicators have been defined** for measuring the state of conservation and **are being used in monitoring** of how the Outstanding Universal value of the property is being maintained

10.3 - Are key indicators defined and in place for the following principal aspects of the property?

	Extend of indicators	Not applicable	No indicators	Indicators have been defined but are not yet in use	Indicators are in place and in use since the last Periodic Reporting cycle
10.3.1	State of conservation				×
10.3.2	Effectiveness of the management system				×
10.3.3	Character of governance				×
10.3.4	Appropriate synergy with other conservation designations				×
10.3.5	Contribution to sustainable development				×
10.3.6	Capacity development				×

10.4 - Please provide information on relevant key indicators adopted at the property

10.5 - Please rate the level of involvement in monitoring of the following groups:

World Heritage managers/coordinators and staff	Good
Local/municipal authorities	Good
Local communities	Good
Indigenous peoples	Non-existent
Landowners	Good
Women	Good
Researchers	Good
Tourism industry	Good
Local businesses and industry	Good
NGOs	Good
Other specific groups	Not applicable
If you selected 'Other specific groups', please specify	

10.6 - Has the State Party implemented relevant recommendations arising from the World Heritage Committee?

Implementation is complete

10.7 - Please provide comments relevant to the implementation of recommendations from the World Heritage Committee.

10.8 - Comments, conclusions and/or recommendations related to Monitoring

11. Identification of Priority Management Needs

11.1 - Identification of Priority Management Needs

6.1	Funding
-----	---------

6.1.3	The available budget is acceptable but could be further improved to fully meet the management needs of the World Heritage property	✕
6.1.10	Some use has been made of the World Heritage Strategy for Capacity Development at the World Heritage property	✕
6.1.12	A site-based capacity building plan or programme is in place and partially implemented; some technical skills are being transferred to those managing the property locally, but most technical work is carried out by external staff	✕
9	Visitor Management	
9.7	There is a strategy to manage visitors, tourism activity and its derived impacts on the World Heritage property but there are some deficiencies in implementation	

Please select 1 more issues.

☒ Please save this question to reflect changes

12. Summary and Conclusions

12.1. Summary - Factors affecting the Property

12.1.1 - Summary - Factors affecting the Property

You have not marked any factor as current and negative/positive, therefore this assessment table is empty.
Summary - Factors affecting the Property **completed**

12.2. Summary - Management Needs

12.2.1 - Summary - Management Needs

6.1	Funding				
		Actions	Timeframe	Lead agency (and others involved)	More info / comment
6.1.3	The available budget is acceptable but could be further improved to fully meet the management needs of the World Heritage property	Application for aid to national and European organizations	3 years	Government of La Rioja, San Millán de la Cogolla Foundation and City Council of San Millán de la Cogolla	No comments
6.1.10	Some use has been made of the World Heritage Strategy for Capacity Development at the World Heritage property	Training of professionals, implementation of communication and community involvement.	Annually	San Millán de la Cogolla Foundation	No comments
6.1.12	A site-based capacity building plan or programme is in place and partially implemented; some technical skills are being transferred to those managing the property locally, but most technical work is carried out by external staff	Training and community involvement	Annually	San Millán de la Cogolla Foundation	No comments

12.3. Conclusions on the State of Conservation of the Property

12.3.1 - Following the analysis undertaken for this report, what is the current state of Authenticity of the World Heritage property?

The Authenticity of the World Heritage property **has been preserved**

12.3.2 - Following the analysis undertaken for this report, what is the current state of Integrity of the World Heritage property?

The Integrity of the World Heritage property is **intact**

12.3.3 - Following the analysis undertaken for this report, what is the current state of the World Heritage property's Outstanding Universal Value?

The World Heritage property's Outstanding Universal Value has been **maintained**.

12.3.4 - What is the current state of the property's other values?

Other important cultural and/or natural values and the state of conservation of the World Heritage property are **intact**

12.3.5 - Comments, conclusions and/or recommendations related to the state of conservation of the property.

13. Impact of World Heritage Status

13.1 - Please rate the impacts of World Heritage status of the property in relation to the following areas

Conservation	Very positive
Research and monitoring	Very positive
Management effectiveness	Very positive
Quality of life for local communities and indigenous peoples	Very positive
Recognition	Very positive
Education	Very positive
Infrastructure development	Very positive
Funding for the property	Very positive
International cooperation	Very positive
Political support for conservation	Very positive
Legal/Policy framework	Positive
Advocacy	Not applicable
Institutional coordination	Very positive
Security	Very positive
Gender equality	Very positive
Provision of ecosystem services/ benefits to local communities	Positive
Social inclusion and equity, and improvement of opportunities for all, irrespective of age, sex, disability, ethnicity, origin, religion, or economic or other status	Very positive
Fostering inclusive local economic development and enhancing livelihood	Very positive
Contributing to conflict prevention, including respect for cultural diversity within and around heritage properties	Very positive
Other	Not applicable
If 'Other', please specify	

13.2 - Comments, conclusions and/or recommendations related to World Heritage status and its impacts

14. Good Practice in the Implementation of the World Heritage Convention

14.1 - Example of good practice in World Heritage protection, identification, conservation or management at the property level

14.2 - Define which topics are covered by this example of best practice at the property level

15. Assessment of the Periodic Reporting Exercise

15.1. Relevance of Periodic Reporting

15.1.1 - Has the Periodic Reporting process improved the understanding of the following?

The <i>World Heritage Convention</i>
The concept of Outstanding Universal Value
The property's Outstanding Universal Value
The concept of Integrity and/or Authenticity
The property's Integrity and/or Authenticity
Management effectiveness to maintain the Outstanding Universal Value
Monitoring and reporting

15.1.2 - Please rate the follow-up to conclusions and recommendations from previous Periodic Reporting exercise by the following entities

State Party	Fair
Site Managers	Fair
UNESCO World Heritage Centre	Fair
Advisory Bodies (ICOMOS, IUCN, ICCROM)	Poor

15.2. Use of Data

15.2.1 - How do the authorities in charge of the property plan to use the data recorded from this cycle of Periodic Reporting?

Revision of priorities/strategies/policies for the protection, management and conservation of heritage
Update of management plans
Fundraising
Awareness raising

15.2.2 - Comments on use of data from the Cycle of Periodic Reporting

15.3. Timing and resources

15.3.1 - Entities involved in the filling out of this online questionnaire (tick as many boxes as applicable)

Governmental institutions responsible for cultural and natural heritage
Site Manager/Coordinator World Heritage property staff
Local communities
Non-Governmental Organizations

15.3.2 - Has a gender balanced contribution and participation been considered in the filling out of this questionnaire?

Gender balance **is explicitly considered and effectively implemented** in the process.

15.3.3 - Were you given adequate time (i.e. roughly ten months) to gather necessary information and to fill in this questionnaire?

Yes

15.3.4 - Please estimate the time (working hours) needed to complete this questionnaire

15 / 12 / 45 /

15.3.5 - Did you mobilise any additional resources to fill out this questionnaire?

	Additional resources	No	Yes
15.3.5.1	Human resources		×
15.3.5.2	Financial resources for organizing consultation meetings/ training	×	

15.4. Format and content of the Periodic Report

15.4.1 - How accessible was the information required to complete this questionnaire?

All required information was accessible.

15.4.2 - Was the questionnaire easy to use and clear to understand?

		Very Difficult	Difficult	Easy	Very easy
15.4.2.1	Ease of use of questionnaire			×	
15.4.2.2	Clarity of questions			×	

15.4.3 - Please provide suggestions for improvement of the Periodic Reporting questionnaire

15.5. Training and Guidance

15.5.1 - Please rate the level of support in terms of training and guidance from the following entities in completing this questionnaire

UNESCO World Heritage Centre	Good
UNESCO (other sectors/field offices)	Not applicable
UNESCO National Commission	Good
ICOMOS International	Not applicable
IUCN International	Not applicable
ICCROM international/regional	Not applicable
ICOMOS national/regional	Not applicable
IUCN national/regional	Not applicable

15.5.2 - Please rate the level of support for completing the Periodic Reporting questionnaire from the following entities

UNESCO World Heritage Centre	Good
State Party Representative (national Focal Point)	Good
UNESCO other sectors (e.g. field office)	Not applicable
National Commission for UNESCO	Good
ICOMOS International	Not applicable
ICCROM International/regional	Not applicable
ICOMOS national/regional	Not applicable
IUCN national/regional	Not applicable
IUCN International	Not applicable

15.5.3 - Were the online training resources prepared by the World Heritage Centre regarding Periodic Reporting adequate for you to complete this questionnaire?

Yes

15.5.4 - If you found that the online training resources were not adequate, what changes would you like to see implemented?

15.6. Actions that will require formal consideration by the World Heritage Committee

15.6.1 - Summary of actions that will require formal consideration by the World Heritage Committee

- **Map(s)**

Reason for update: The maps of the property are currently being updated in the framework of the Restrospective Inventory initiative at the request of the World Heritage Center by letter of 16th December 2022.

Changes to these items will need to go through the proper processes.

15.7. Comments, conclusions and/or recommendations related to the Assessment of the Periodic Reporting Exercise

15.7.1 - Comments, conclusions and/or recommendations related to the Assessment of the Periodic Reporting Exercise

15.7.2 - Thank you for having filled in all the questions. Please contact your National Focal Point for validation.